

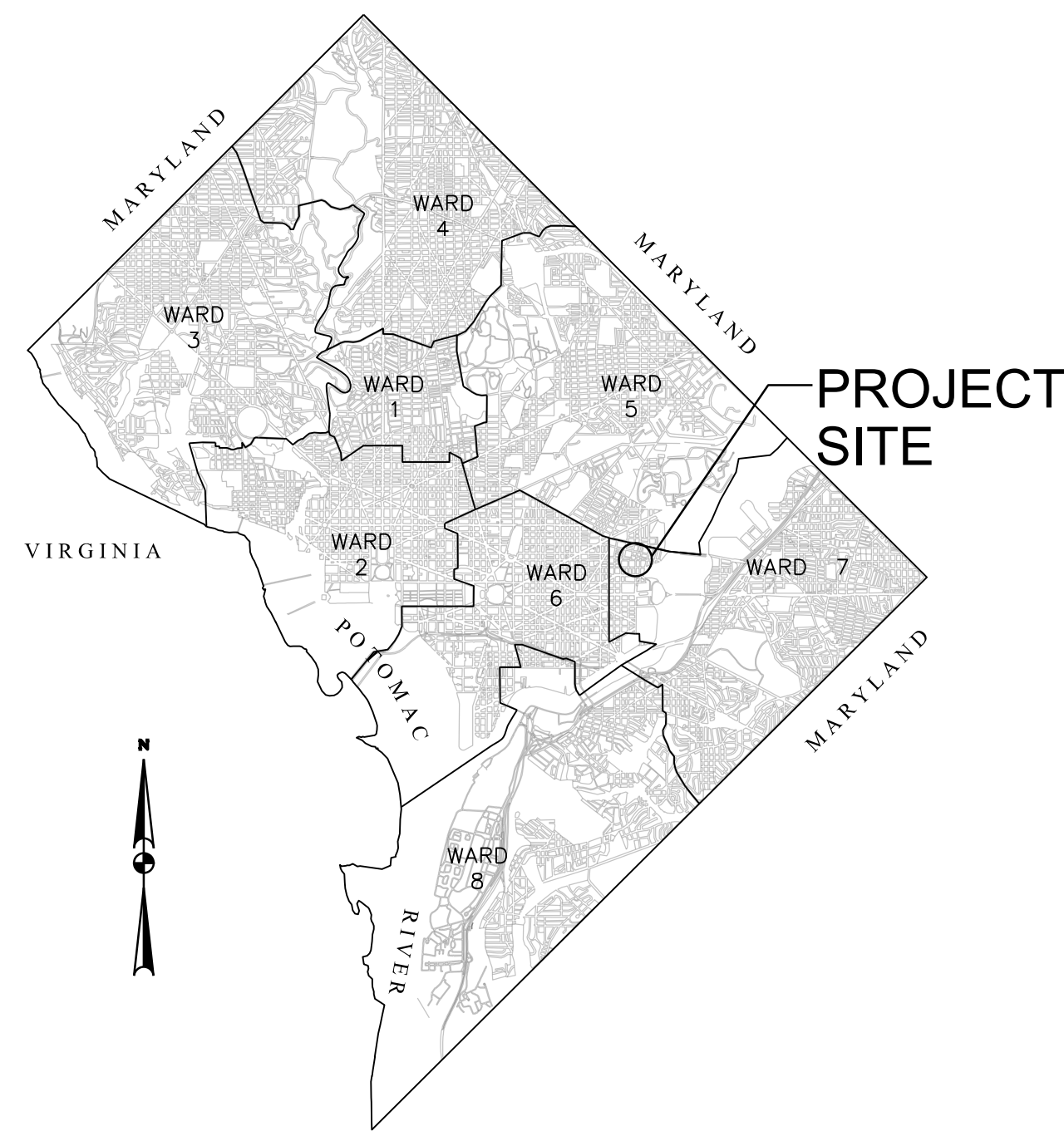
DISTRICT OF COLUMBIA DEPARTMENT OF TRANSPORTATION



INDEX OF SHEETS

- 1. TITLE SHEET
- 2. * NOTES AND DETAILS
- 3. * QUANTITIES
- 4-7. PAVEMENT MARKINGS AND SIGNING

* SHEETS TO BE INCLUDED IN FUTURE SUBMITTAL

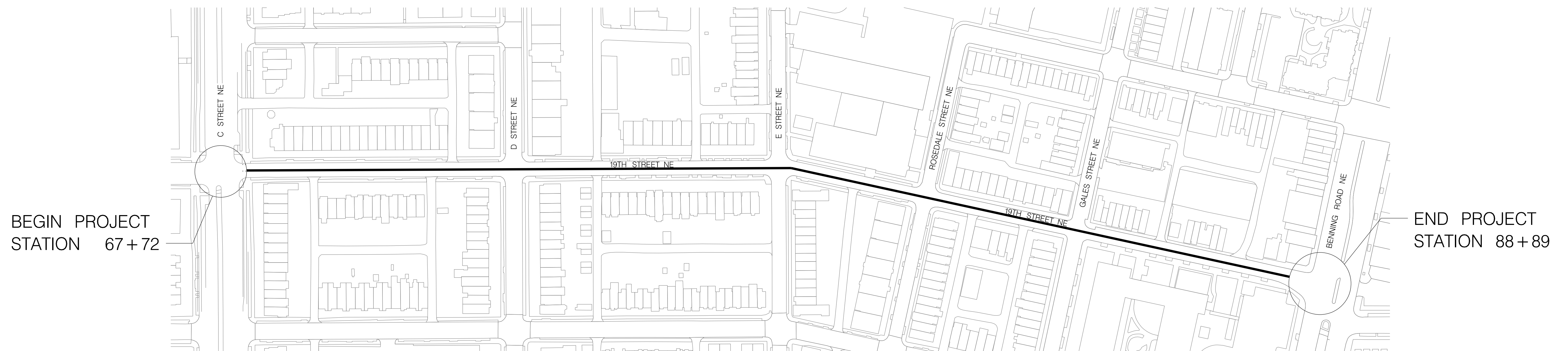


KEY MAP

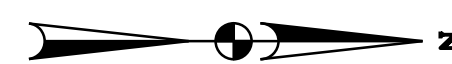
19TH STREET NE FROM C STREET NE TO BENNING ROAD NE

PROJECT LENGTH: 2,082 FEET (0.39 MILES)

PROTECTED BIKE LANE



LOCATION MAP
NOT TO SCALE



65% PLANS
March 2023

Kimley»Horn | DC

NO.	DESCRIPTION	NAME	DATE
REVISIONS			

D.C. DEPARTMENT OF TRANSPORTATION
PLANNING AND SUSTAINABILITY DIVISION
ACTIVE TRANSPORTATION PROGRAM

19TH STREET NE
FROM C STREET NE
TO BENNING ROAD NE

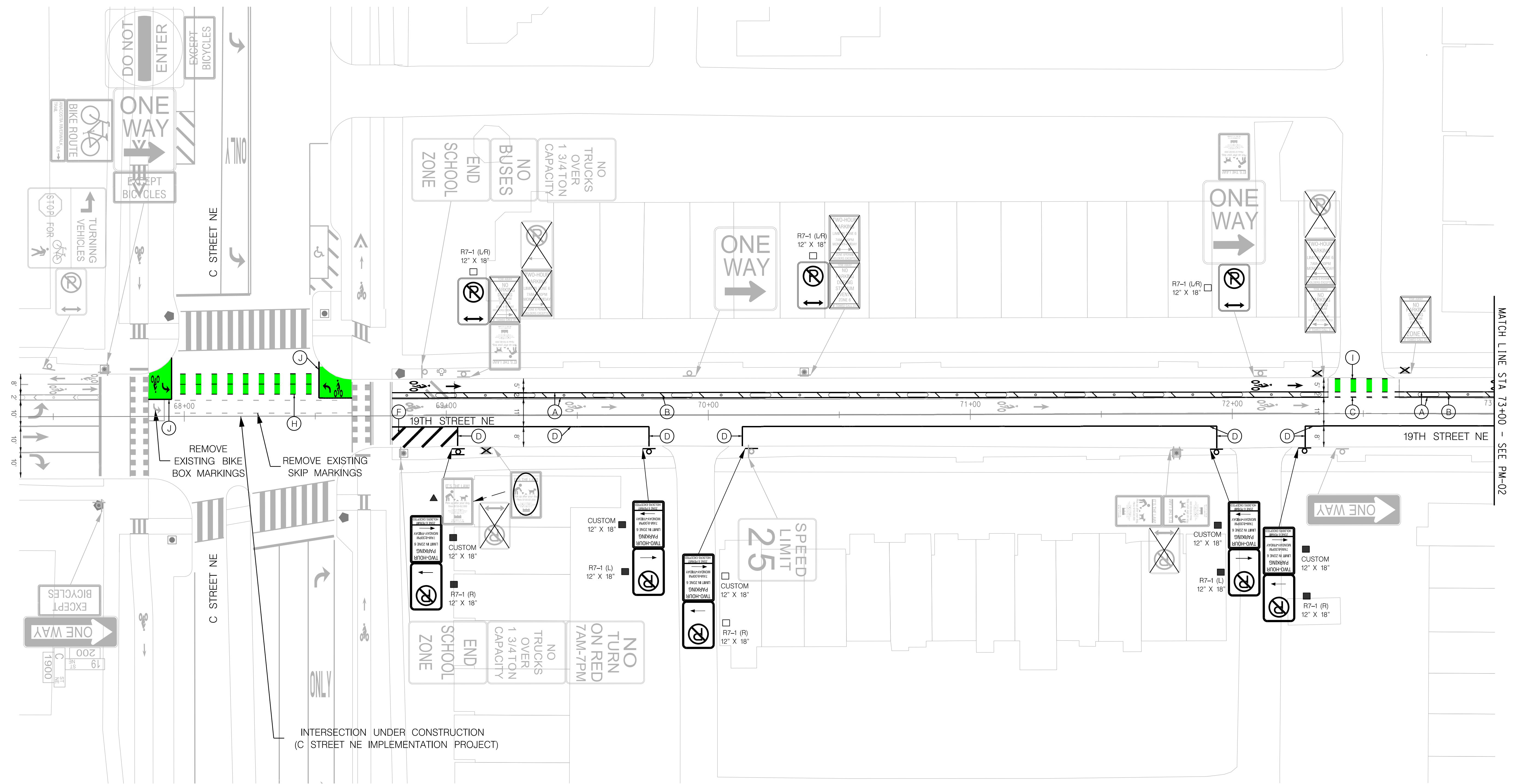
TITLE SHEET

PROJECT ENG. DCD
DESIGNED BY RMH
CHECKED BY DCM
DRAWN BY ABR
PROJECT MGR. DCD

DIVISION CHIEF

DATE MARCH 2023
FILE
SHEET 1 OF 7

REG	STATE	PROJECT NO.	SHEET NO.	TOTAL SHEETS
NE	DC		4	7



K:\WDC\RDWY\DC0017000_DDOT_Bike_and_Ped_Design\Task 2 - 17th and 19th Streets NE SE Protected Bike Lanes\19th C to Benning\CAD\Sheets\MPM-P0001-19TH.dgn
Friday, March 24, 2023 AT 02:14 PM
DDOT-Name-sub-1.D

PAVEMENT MARKING AND SIGNING LEGEND:

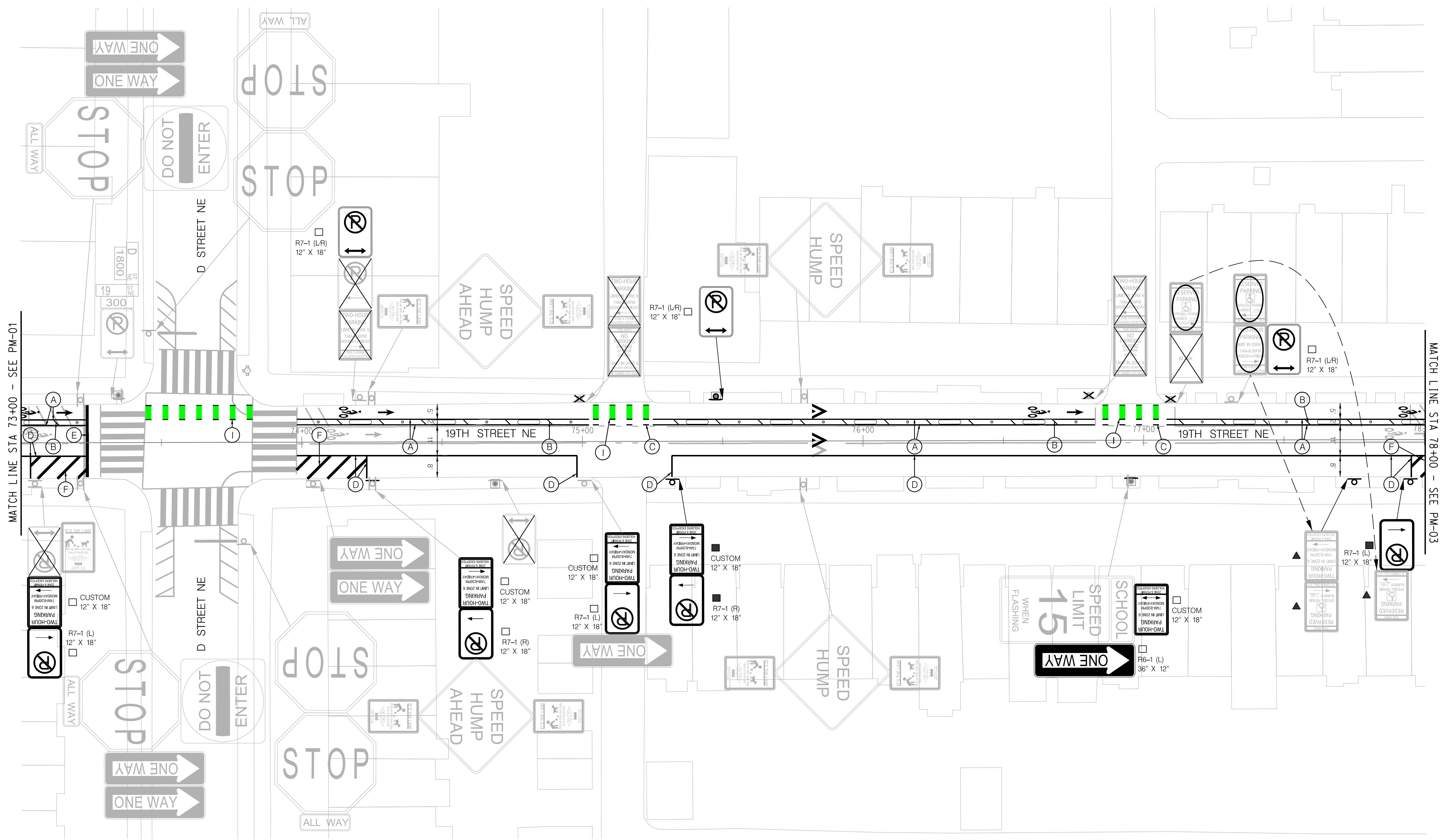
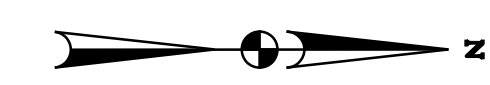
- | | |
|---|--|
| (A) 4 INCH SOLID WHITE | X EXISTING SIGN AND/OR POST TO BE REMOVED |
| (B) 4 INCH SOLID WHITE, ANGLED 45 DEG., SPACED 15' O.C. | ○ EXISTING SIGN TO BE RELOCATED |
| (C) 4 INCH DASHED WHITE, 2' STRIPE, 4' SKIP | ○ EXISTING SIGN RELOCATED TO EXISTING POST OR SIGNAL/LIGHT POLE |
| (D) 6 INCH SOLID WHITE | ▲ EXISTING SIGN RELOCATED TO NEW POST |
| (E) 12 INCH SOLID WHITE | □ NEW SIGN TO BE INSTALLED ON EXISTING POST OR SIGNAL/LIGHT POLE |
| (F) 12 INCH SOLID WHITE, ANGLED 45 DEG. TO EDGELINE, SPACED 5' O.C. | ■ NEW SIGN TO BE INSTALLED ON NEW POST |
| (G) 24 INCH SOLID WHITE, 20' STRIPE, SPACED 4' O.C. | |
| (H) SEE "TWO-WAY BIKE LANE INTERSECTION DETAIL" | |
| (I) SEE "BIKE LANE INTERSECTION DETAIL" | |
| (J) SEE "TWO-STAGE TURN QUEUE BOX DETAIL" | |
| → BIKE LANE SYMBOL PAVEMENT MARKINGS | |
| → ONLY LANE ASSIGNMENT PAVEMENT MARKINGS | |

65% SUBMISSION
NOT FOR CONSTRUCTION

PM-01

DISTRICT OF COLUMBIA DISTRICT DEPARTMENT OF TRANSPORTATION	
19TH STREET NE FROM C STREET NE TO BENNING ROAD NE	PROJECT ENG. <u>DCD</u> DESIGNED BY <u>BMH</u> CHECKED BY <u>DCM</u> DRAWN BY <u>ABR</u> PROJECT MGR. <u>DCD</u>
PAVEMENT MARKING AND SIGNING	DIVISION CHIEF
DATE <u>MARCH 2023</u>	
FILE	
SHEET <u>4</u> OF <u>7</u>	

Kimley»Horn DC	NO.	DESCRIPTION	NAME	DATE
	REVISIONS			



K:\WDC\RDWY\DC0017000_DDOT\Bike and Ped Design\Task 2 - 17th and 19th Streets NE SE Protected Bike Lanes\19th C to Benning\CAD\Sheets\MPM-F0002-19TH.dgn
 Friday, March 24, 2023 AT 02:14 PM
 DDOT-Name-sub.rdg

PAVEMENT MARKING AND SIGNING LEGEND:

- | | |
|---|--|
| (A) 4 INCH SOLID WHITE | X EXISTING SIGN AND/OR POST TO BE REMOVED |
| (B) 4 INCH SOLID WHITE, ANGLED 45 DEG., SPACED 15' O.C. | ○ EXISTING SIGN TO BE RELOCATED |
| (C) 4 INCH DASHED WHITE, 2' STRIPE, 4' SKIP | ○ EXISTING SIGN RELOCATED TO EXISTING POST OR SIGNAL/LIGHT POLE |
| (D) 6 INCH SOLID WHITE | ▲ EXISTING SIGN RELOCATED TO NEW POST |
| (E) 12 INCH SOLID WHITE | □ NEW SIGN TO BE INSTALLED ON EXISTING POST OR SIGNAL/LIGHT POLE |
| (F) 12 INCH SOLID WHITE, ANGLED 45 DEG. TO EDGELINE, SPACED 5' O.C. | ■ NEW SIGN TO BE INSTALLED ON NEW POST |
| (G) 24 INCH SOLID WHITE, 20' STRIPE, SPACED 4' O.C. | |
| (H) SEE "TWO-WAY BIKE LANE INTERSECTION DETAIL" | |
| (I) SEE "BIKE LANE INTERSECTION DETAIL" | |
| (J) SEE "TWO-STAGE TURN QUEUE BOX DETAIL" | |
| → BIKE LANE SYMBOL PAVEMENT MARKINGS | |
| → LANE ASSIGNMENT PAVEMENT MARKINGS | |

65% SUBMISSION
NOT FOR CONSTRUCTION

PM-02

DISTRICT OF COLUMBIA
DISTRICT DEPARTMENT OF TRANSPORTATION

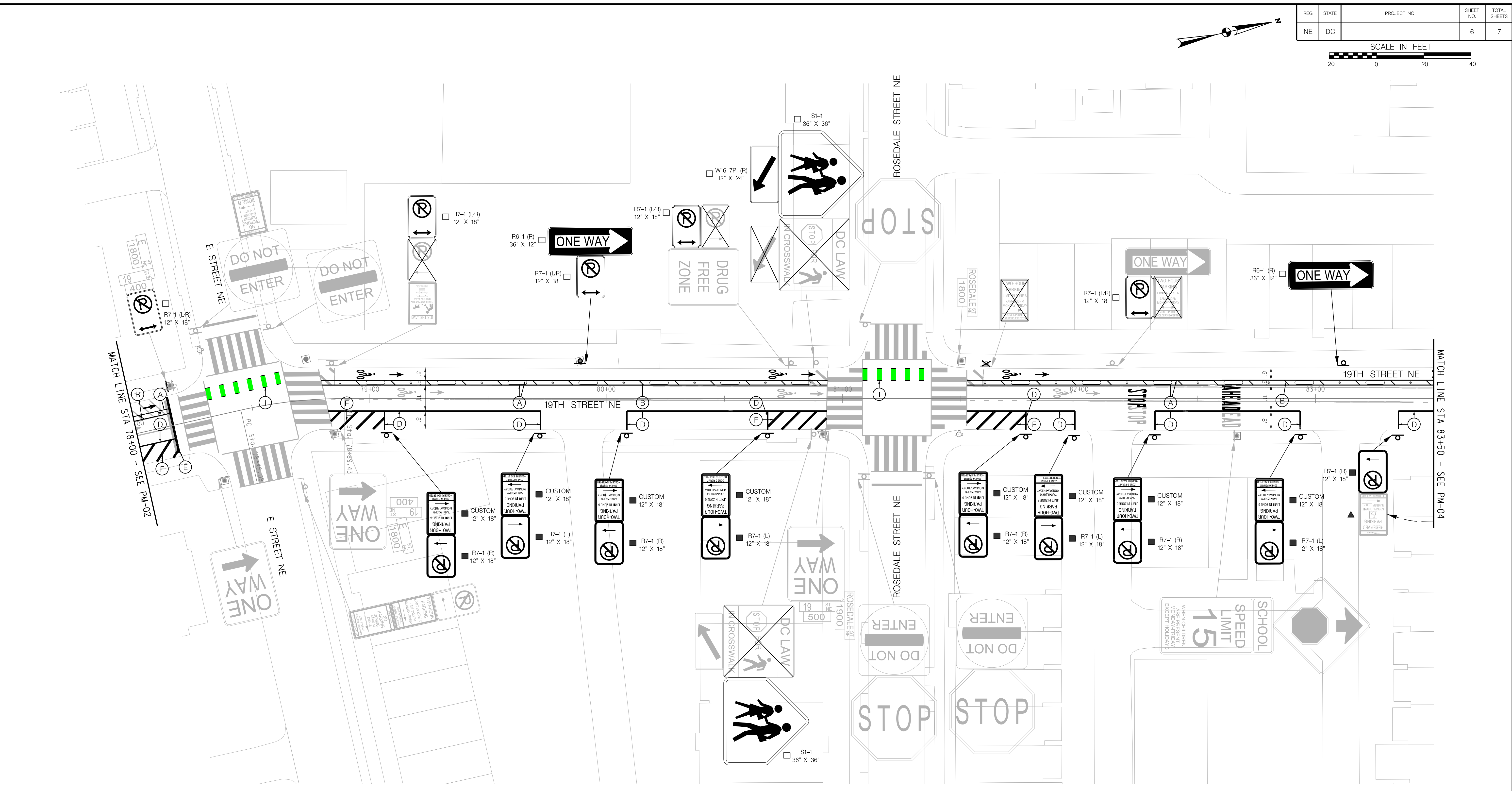
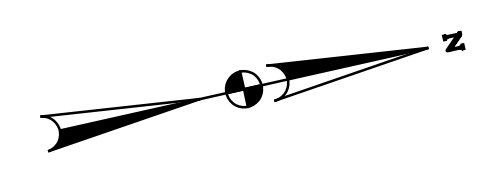
19TH STREET NE
FROM C STREET NE
TO BENNING ROAD NE

PAVEMENT MARKING AND SIGNING

PROJECT ENG. DCD
DESIGNED BY BMH
CHECKED BY DCM
DRAWN BY ABR
PROJECT MGR. DCD

DIVISION CHIEF
DATE MARCH 2023
FILE
SHEET 5 OF 7

NO.	DESCRIPTION	NAME	DATE
REVISIONS			



PAVEMENT MARKING AND SIGNING LEGEND:

(A) 4 INCH SOLID WHITE	X EXISTING SIGN AND/OR POST TO BE REMOVED
(B) 4 INCH SOLID WHITE, ANGLED 45 DEG., SPACED 15' O.C.	○ EXISTING SIGN TO BE RELOCATED
(C) 4 INCH DASHED WHITE, 2' STRIPE, 4' SKIP	○ EXISTING SIGN RELOCATED TO EXISTING POST OR SIGNALLIGHT POLE
(D) 6 INCH SOLID WHITE	▲ EXISTING SIGN RELOCATED TO NEW POST
(E) 12 INCH SOLID WHITE	□ NEW SIGN TO BE INSTALLED ON EXISTING POST OR SIGNALLIGHT POLE
(F) 12 INCH SOLID WHITE, ANGLED 45 DEG. TO EDGELINE, SPACED 5' O.C.	■ NEW SIGN TO BE INSTALLED ON NEW POST
(G) 24 INCH SOLID WHITE, 20' STRIPE, SPACED 4' O.C.	
(H) SEE "TWO-WAY BIKE LANE INTERSECTION DETAIL"	
(I) SEE "BIKE LANE INTERSECTION DETAIL"	
(J) SEE "TWO-STAGE TURN QUEUE BOX DETAIL"	
→ BIKE LANE SYMBOL PAVEMENT MARKINGS	
→ ONLY LANE ASSIGNMENT PAVEMENT MARKINGS	

Kimley»Horn | DC

65% SUBMISSION
NOT FOR CONSTRUCTION

NO.	DESCRIPTION	NAME	DATE
REVISIONS			

PM-03

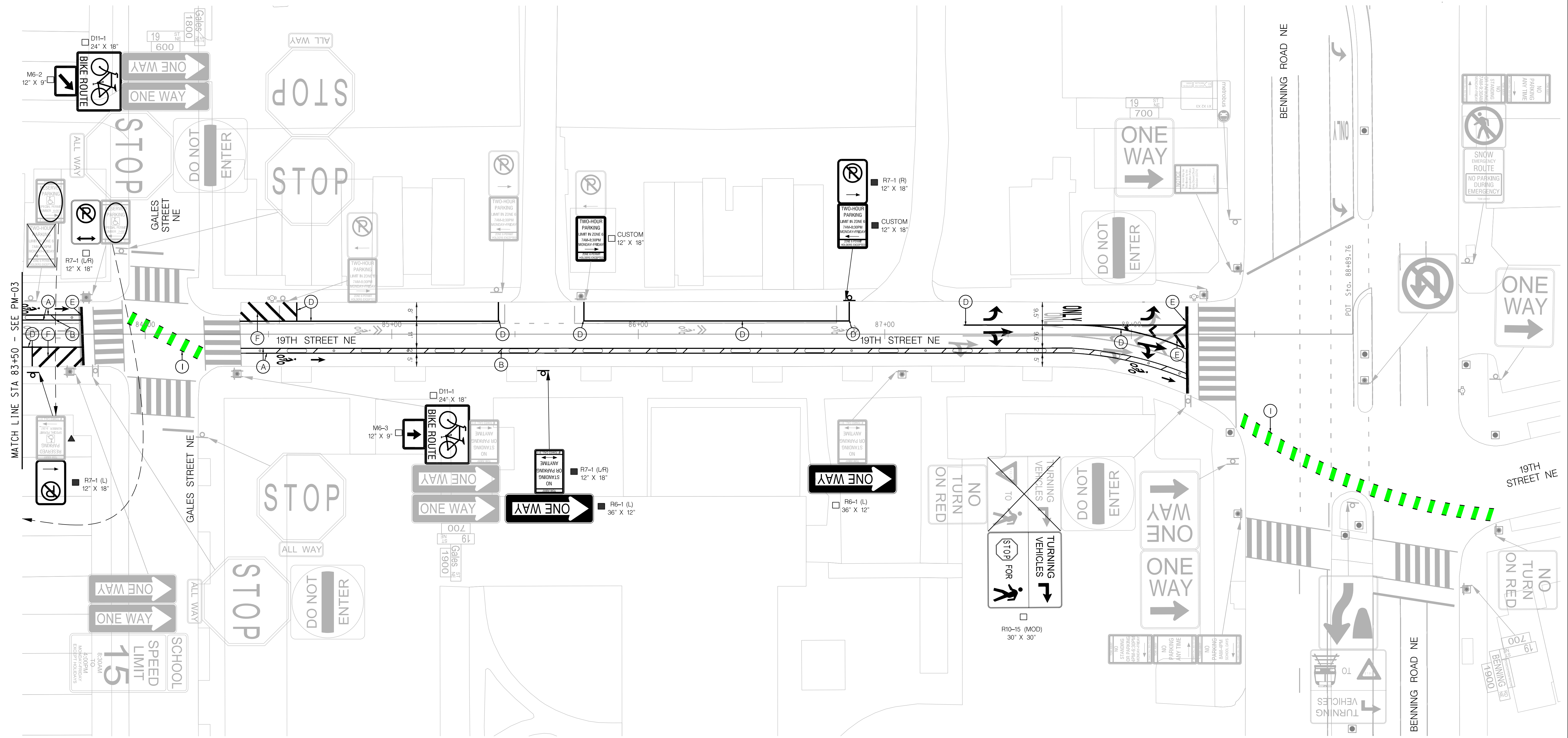
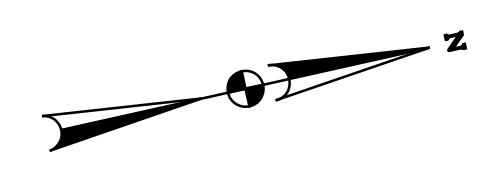
**DISTRICT OF COLUMBIA
DISTRICT DEPARTMENT OF TRANSPORTATION**

**19TH STREET NE
FROM C STREET NE
TO BENNING ROAD NE**

PAVEMENT MARKING AND SIGNING

PROJECT ENG. DCD	DIVISION CHIEF
DESIGNED BY BMH	DATE MARCH 2023
CHECKED BY DCM	FILE
DRAWN BY ABR	SHEET 6 OF 7
PROJECT MGR. DCD	

K:\WDC\RDWY\DC00017000_DDOT_Bike_and_Ped_Design\Task 2 - 17th and 19th Streets NE SE Protected Bike Lanes\19th C to Benning\CAD\Sheets\MPM-PM-0003-19TH.dgn
Friday, March 24, 2023 4:02:14 PM
DDOT-Name-sub-1.D



PAVEMENT MARKING AND SIGNING LEGEND:

(A)	4 INCH SOLID WHITE	X	EXISTING SIGN AND/OR POST TO BE REMOVED
(B)	4 INCH SOLID WHITE, ANGLED 45 DEG., SPACED 15' O.C.	○	EXISTING SIGN TO BE RELOCATED
(C)	4 INCH DASHED WHITE, 2' STRIPE, 4' SKIP	△	EXISTING SIGN RELOCATED TO EXISTING POST OR SIGNAL/LIGHT POLE
(D)	6 INCH SOLID WHITE	▲	EXISTING SIGN RELOCATED TO NEW POST
(E)	12 INCH SOLID WHITE	□	NEW SIGN TO BE INSTALLED ON EXISTING POST OR SIGNAL/LIGHT POLE
(F)	12 INCH SOLID WHITE, ANGLED 45 DEG. TO EDGELINE, SPACED 5' O.C.	■	NEW SIGN TO BE INSTALLED ON NEW POST
(G)	24 INCH SOLID WHITE, 20' STRIPE, SPACED 4' O.C.		
(H)	SEE "TWO-WAY BIKE LANE INTERSECTION DETAIL"		
(I)	SEE "BIKE LANE INTERSECTION DETAIL"		
(J)	SEE "TWO-STAGE TURN QUEUE BOX DETAIL"		
→	BIKE LANE SYMBOL PAVEMENT MARKINGS		
→	LANE ASSIGNMENT PAVEMENT MARKINGS		

Kimley»Horn | DC

65% SUBMISSION
NOT FOR CONSTRUCTION

NO.	DESCRIPTION	NAME	DATE
REVISIONS			

DISTRICT OF COLUMBIA DISTRICT DEPARTMENT OF TRANSPORTATION	
19TH STREET NE FROM C STREET NE TO BENNING ROAD NE	
DIVISION CHIEF	
PROJECT ENG. <u>DCD</u> DESIGNED BY <u>BMH</u> CHECKED BY <u>DCM</u> DRAWN BY <u>ABR</u> PROJECT MGR. <u>DCD</u>	
DATE <u>MARCH 2023</u> FILE _____ SHEET <u>7</u> OF <u>7</u>	

K:\WDC\RDWY\DC0017000_DDOT_Bike and Ped Design\Task 2 - 17th and 19th Streets NE SE Protected Bike Lanes\19th C to Benning\CAD\Sheets\MPM-F0004-19TH.dgn
 Friday, March 24, 2023 4:02:14 PM
 DDOT-Name-sub.tbl
 PM-04